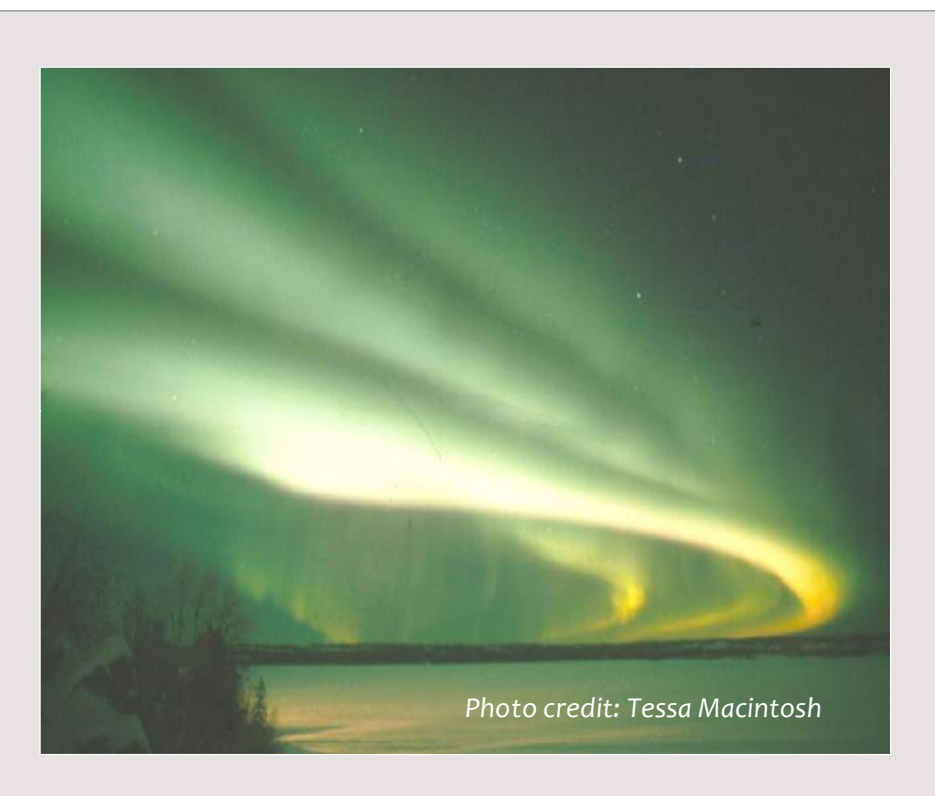

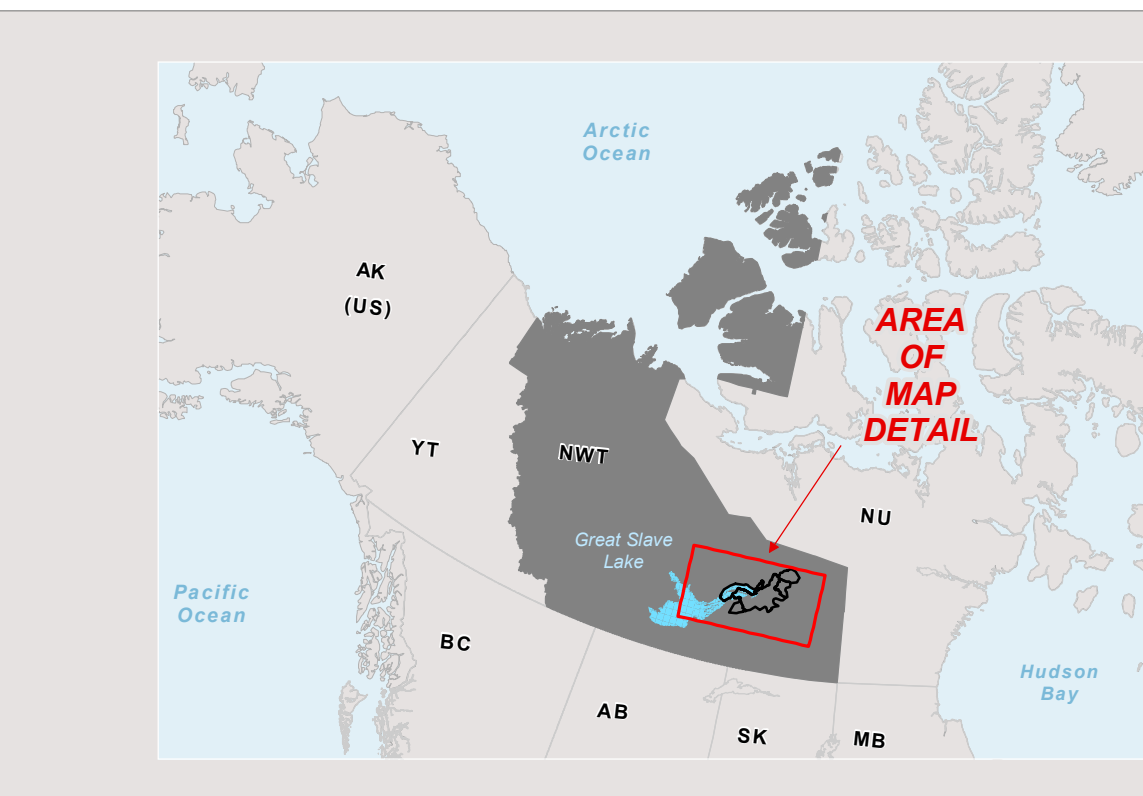


Thaidene Nënë Protected Areas



- Thaidene Nënë Territorial Wildlife Conservation Area¹**
Shapes provided by NWT Centre for Geomatics based on meter & bounds description in Interim Land Withdrawals (Commissioners Orders R-020-2019, R-021-2019, and R-022-2019, Effective Date 4/1/2019).
- Thaidene Nënë National Park Reserve²**
The National Park Reserve came into force by an Order in Council, amendment to the Canada Budget Implementation Bill of 2019 (Bill C-97; <https://laws.justice.gc.ca/eng/acts/B-9/8593/FullText.html>).
- Thaidene Nënë Territorial Protected Area³**
Thaidene Nënë Territorial Protected Area came into force as registered under Section 17 of the Protected Areas Act, 23 August 2019.

- Thelon Wildlife Sanctuary**
- Local road**
- Winter road**

1. The signed August 2019 Thaidene Nënë (TDN) Establishment Agreement between the Government of the Northwest Territories & the Lutsël K'è Dene First Nation (LKDFN) includes creation of the Thaidene Nënë Territorial Wildlife Conservation Area, by February of 2021, per regulation under the NWT Wildlife Act. The Land Withdrawal Order R-022-2019 currently protecting the area will remain in effect until creation of the Conservation Area.

2. The signed August 2019 Establishment Agreement between the Government of Canada and the Lutsël K'è Dene First Nation (LKDFN), created Thaidene Nënë National Park Reserve. The 47th National Park in the Canadian National Park System.

3. The signed August 2019 Establishment Agreement between the Government of Canada and the Lutsël K'è Dene First Nation (LKDFN) created Thaidene Nënë Territorial Protected Area. The first designated Territorial Protected Area under the Territorial Protected Areas Act of 2019.

FOR DISCUSSION PURPOSES ONLY
Prepared for: Nature United
Prepared on: 5 February 2020
Prepared by: Rick Tingey, Spatial Support Systems, LLC
Map projection: UTM Zone 12 Datum: NAD83
Data Sources: LKDFN, NRCAN, Geomatics NWT, CARTS, CANVEC

